























# Cheboygan State Park

14' SHOALS LIGHT

POE REEF LIGHT



## LEGEND

-  PAVED ROAD
-  GRAVEL ROAD
-  SEASONAL ROAD
-  AREA BOUNDARY
-  BLACK TRAIL: 0.7 MILES
-  GREEN TRAIL: 1.75 MILES
-  RED TRAIL: 0.75 MILES
-  YELLOW TRAIL: 1.75 MILES
-  BLUE TRAIL: 1.30 MILE
-  CLOSED TO HUNTING
-  STATE LAND
-  PARK HEADQUARTERS
-  MODERN CAMPGROUND
-  FRONTIER CABIN
-  LODGE
-  ORGANIZATION CAMPGROUND
-  BEACH HOUSE
-  BEACH
-  PICNIC AREA
-  PARKING
-  RESTROOM
-  SANITATION STATIONS

Approximate One-Way Distance From Gate:  
 Poe's Reef Cabin = .25 miles  
 14' Shoals Cabin = 1 mile  
 Lighthouse Point Cabin = 1.5 miles



CHEBOYGAN  
 ABRAHAMSON ROAD  
 US-23

ROGERS CITY

Duncan Bay

Lake Huron

PARK TRAILS TRAVEL THROUGH NATURAL FORESTED AREAS. WET GROUND SURFACES AND INSECTS ARE PART OF THE FOREST ENVIRONMENT. PLEASE PLAN ACCORDINGLY.

DAY USE AREA

CAMPGROUND OFFICE

CHEBOYGAN POINT

LIGHTHOUSE POINT CABIN  
 CHEBOYGAN POINT LIGHT (site)  
 14' SHOALS CABIN

LIGHTHOUSE POINT

POE'S REEF CABIN

YELLOW TRAIL

GREEN TRAIL

BLUE TRAIL

RED TRAIL

BLACK TRAIL

SEFFERN ROAD